






Burnt River and Gull River Watershed


-  Watershed Boundary
-  Waterbody
-  Highway
-  Arterial
-  Local Street

This map is for information purposes only and the Ganaraska Region Conservation Authority takes no responsibility for, nor guarantees, the accuracy of the information contained within the map.

Prepared by Ganaraska Region Conservation Authority: Dec 2023.

Produced using information provided by the Ministry of Natural Resources, GRCA and other municipal sources.

Copyright (c) Queen's Printer, 2023.

1:360,000 

0 2.25 4.5 9 13.5 18
Kilometers